





Area = 51m<sup>2</sup>

Short Term Land Area = 230m<sup>2</sup>

**CONFIDENTIAL**

KEY	
	Permanent Land Required For Works
	Temporary Land Required For Works
	Additional Short Duration Land Required For Works
	Land Registry Boundary

**NOTES**

- Drawing is based on official HM Land Registry Title supplemented by OS and topo survey data.
- Land assessment based on layout WTG2-ACM-01-MZ -M2- HW-000001 -DWG-11/01/2024

© Crown copyright and database rights 2024 Ordnance Survey 100018633

Rev	Revision details	Chkd	Appd	Date
P8	Note change	PGM	PGM	22/02/24
P7	Hatch/note change	PGM	PGM	15/02/24
P6	Updated to WSP	PGM	PGM	31/01/24
P5	Updated to WSP	ADC	ADC	07/06/23
P4	Updated to P9	ADC	ADC	21/12/21
P3	Updated to P8	ADC	ADC	25/05/21
P2	Area added	.	.	.
P1	Sketch	.	.	.

Designed: PGM	Date: 25/05/2021
Drawn: PGM	Date: 25/05/2021
Checked: ADC	Date: 25/05/2021
Approved: ADC	Date: 25/05/2021



Strategic Planning and Infrastructure

Ballard House | West Hoe Road | Plymouth | PL1 3BJ  
Public Helpdesk 01752 668000

Project Name	Woolwell to the George Transport Improvement Scheme
Drawing Title	12 Little Fancy Close Plot Plan

Original Drg Size : A4	Scale : 1:500
Dimensions : m	

Drawing Status	Suitability
SHARED	S0

Drawing No	Revision
PL1577909 - SK- 068	P8